



Your Way
Transport Choices Together



SH45:
Devon Street
West/South Road



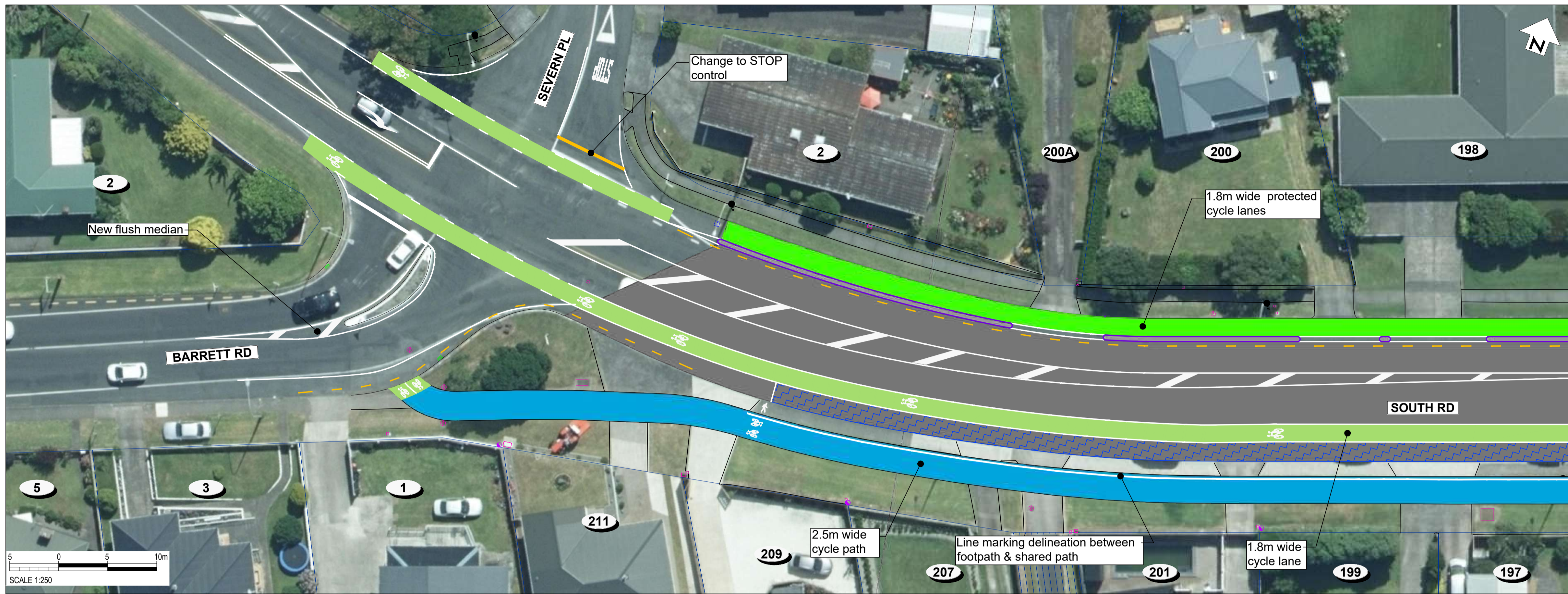
Transport Choices

Climate Emergency Response Fund Programme



NPDC

ORIGINAL SIZE A1

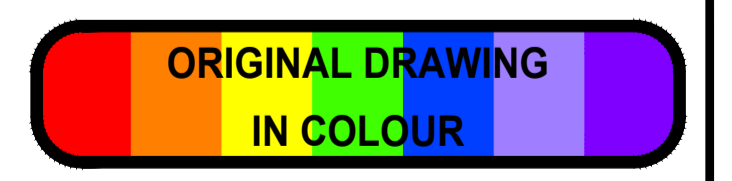
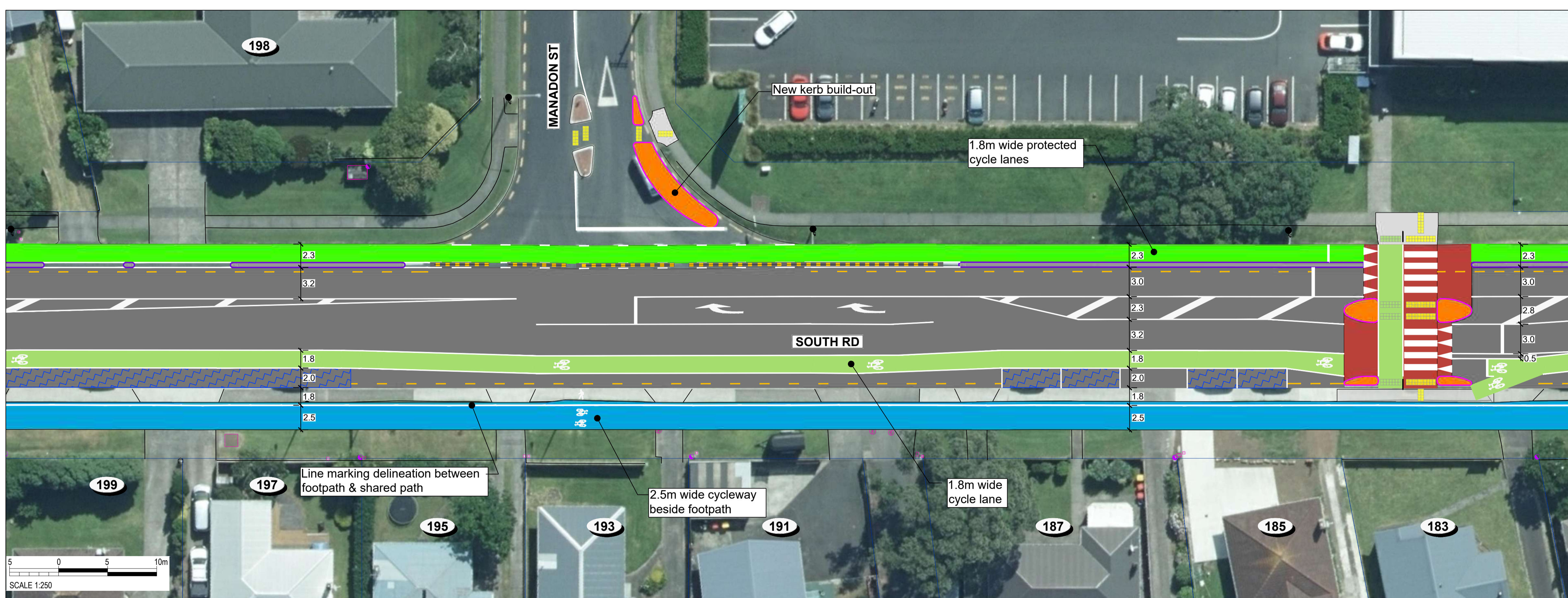


| LEGEND | |
|--------|------------------------------------|
| | PROPERTY BOUNDARY |
| | EXISTING KERB |
| | NEW KERB |
| | PROTECTED CYCLE LANE |
| | SHARED PATH |
| | FOOTPATH |
| | ROAD MARKINGS |
| | NO STOPPING LINE |
| | SHARED LANE MARKING |
| | RAISED CROSSING |
| | TRAFFIC ISLAND |
| | GRASS / LANDSCAPING |
| | RUBBER SPEED BUMP |
| | NEW / RELOCATED BUS SHELTER |
| | TACTILE PAVERS (LAYOUT INDICATIVE) |
| | ON-STREET PARKING |
| | PROPOSED PARKING TIME RESTRICTION |

Colourings shown are to distinguish the various facility types and design elements and may not reflect their actual colours.

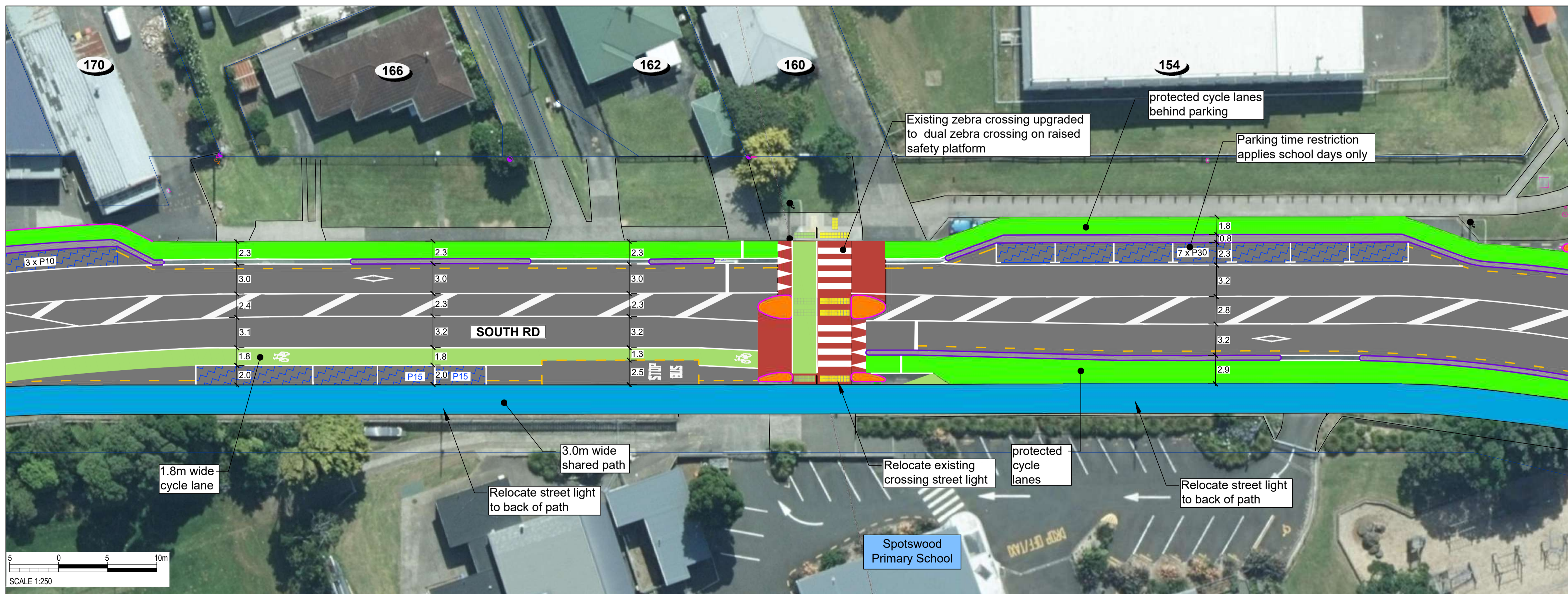
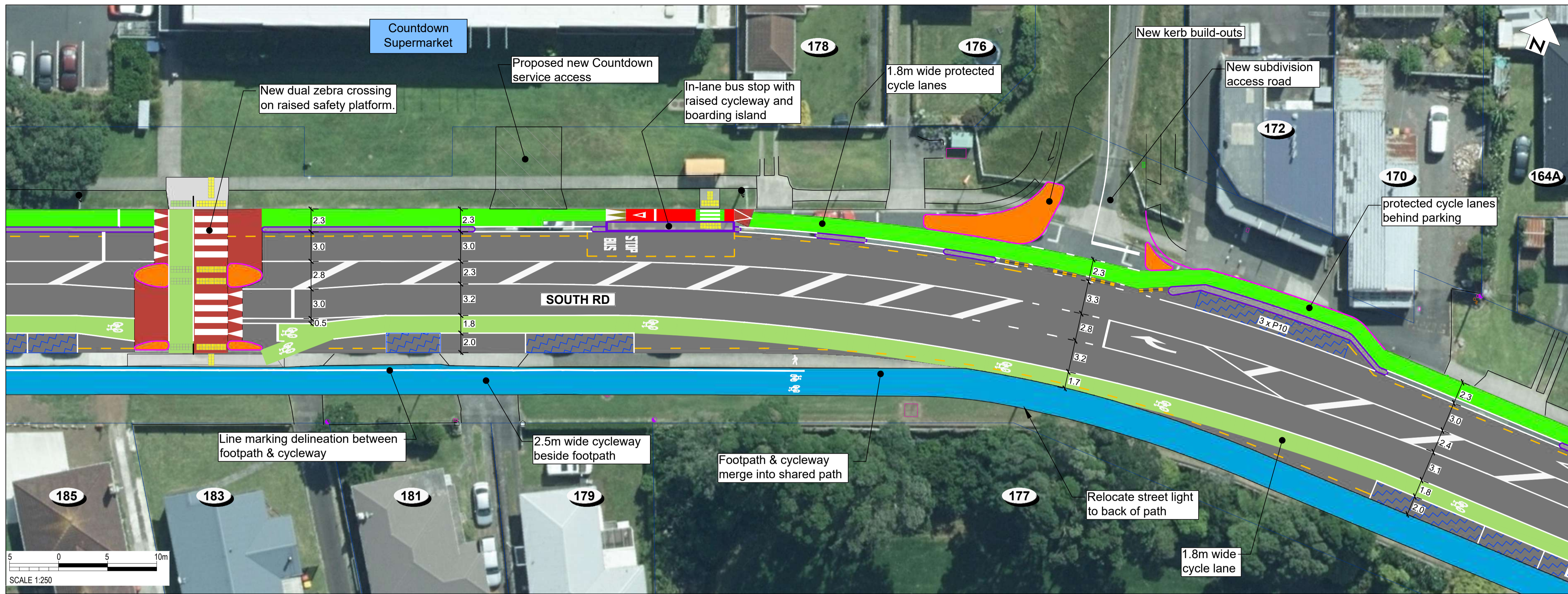
CONSULTATION DRAWING
THIS IS NOT A FINALISED DRAWING SET

SCALE:
1:500 @ A3 (1:250 @ A1)



NOT FOR CONSTRUCTION

ORIGINAL SIZE A1



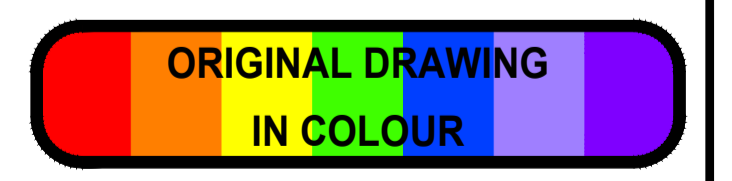
LEGEND

- PROPERTY BOUNDARY
- EXISTING KERB
- NEW KERB
- PROTECTED CYCLE LANE
- SHARED PATH
- FOOTPATH
- ROAD MARKINGS
- NO STOPPING LINE
- SHARED LANE MARKING
- RAISED CROSSING
- TRAFFIC ISLAND
- GRASS / LANDSCAPING
- RUBBER SPEED BUMP
- NEW / RELOCATED BUS SHELTER
- TACTILE PAVERS (LAYOUT INDICATIVE)
- ON-STREET PARKING
- PROPOSED PARKING TIME RESTRICTION

Colourings shown are to distinguish the various facility types and design elements and may not reflect their actual colours.

CONSULTATION DRAWING
THIS IS NOT A FINALISED DRAWING SET

SCALE:
1:500 @ A3 (1:250 @ A1)



NOT FOR CONSTRUCTION



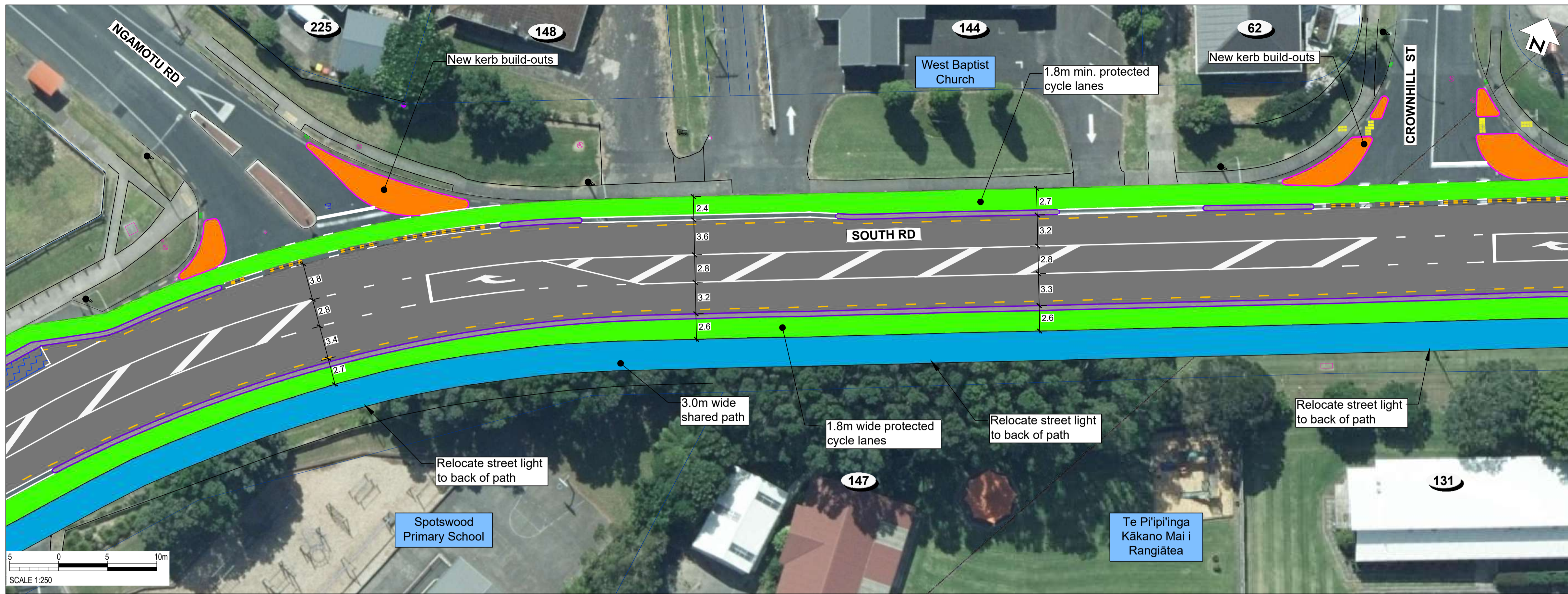
South Road/Devon Street West (SH45)
Page 02



Transport Choices Climate Emergency Response Fund Programme



ORIGINAL SIZE A1



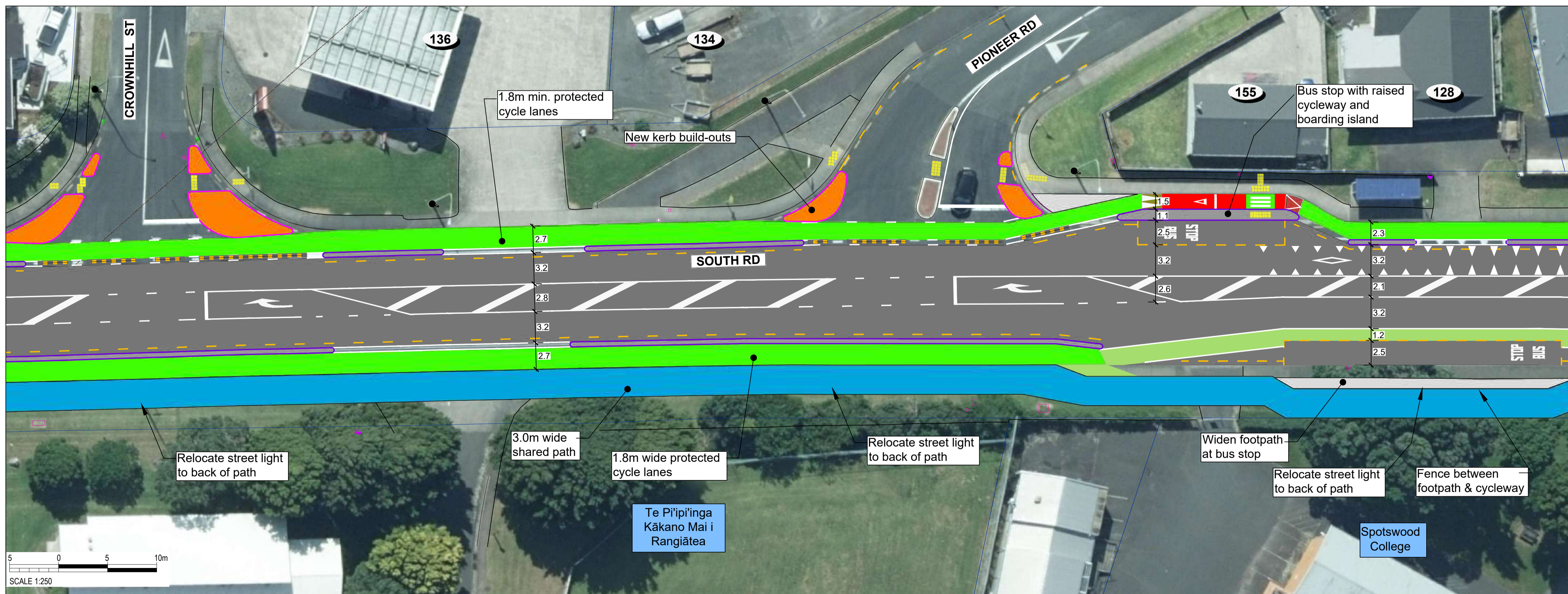
LEGEND

- PROPERTY BOUNDARY
- EXISTING KERB
- NEW KERB
- PROTECTED CYCLE LANE
- SHARED PATH
- FOOTPATH
- ROAD MARKINGS
- NO STOPPING LINE
- SHARED LANE MARKING
- RAISED CROSSING
- TRAFFIC ISLAND
- GRASS / LANDSCAPING
- RUBBER SPEED BUMP
- NEW / RELOCATED BUS SHELTER
- TACTILE PAVING (LAYOUT INDICATIVE)
- ON-STREET PARKING
- PROPOSED PARKING TIME RESTRICTION

Colourings shown are to distinguish the various facility types and design elements and may not reflect their actual colours.

CONSULTATION DRAWING
THIS IS NOT A FINALISED DRAWING SET

SCALE:
1:500 @ A3 (1:250 @ A1)



NOT FOR CONSTRUCTION

DO NOT SCALE - IF IN DOUBT, ASK

200 mm

150

100

50

0

ORIGINAL SIZE

A1

10

20

30

40

50

60

70

80

90

100

110

120

130

140

150

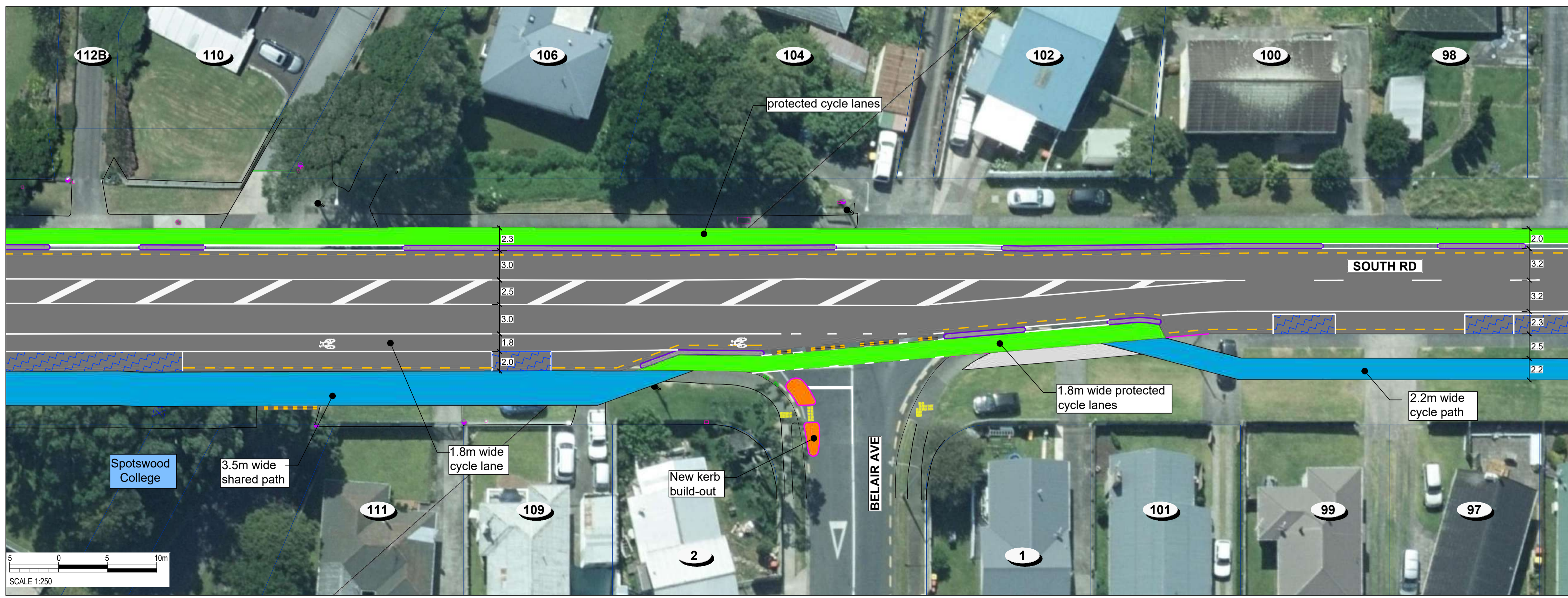
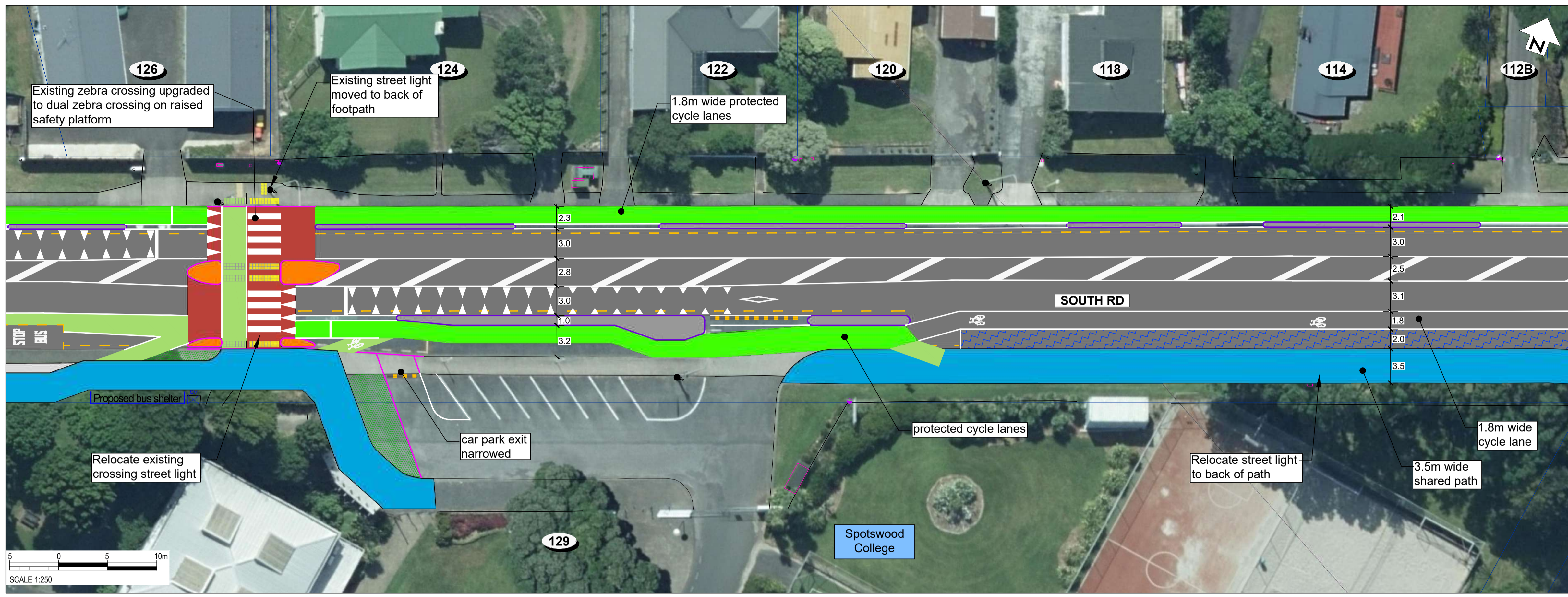
160

170

180

190

200



LEGEND

- PROPERTY BOUNDARY
- EXISTING KERB
- NEW KERB
- PROTECTED CYCLE LANE
- SHARED PATH
- FOOTPATH
- ROAD MARKINGS
- NO STOPPING LINE
- SHARED LANE MARKING
- RAISED CROSSING
- TRAFFIC ISLAND
- GRASS / LANDSCAPING
- RUBBER SPEED BUMP
- NEW / RELOCATED BUS SHELTER
- TACTILE PAVERS (LAYOUT INDICATIVE)
- ON-STREET PARKING
- PROPOSED PARKING TIME RESTRICTION

Colourings shown are to distinguish the various facility types and design elements and may not reflect their actual colours.

CONSULTATION DRAWING
THIS IS NOT A FINALISED DRAWING SET

SCALE:
1:500 @ A3 (1:250 @ A1)



NOT FOR CONSTRUCTION



South Road/Devon Street West (SH45)
Page 04

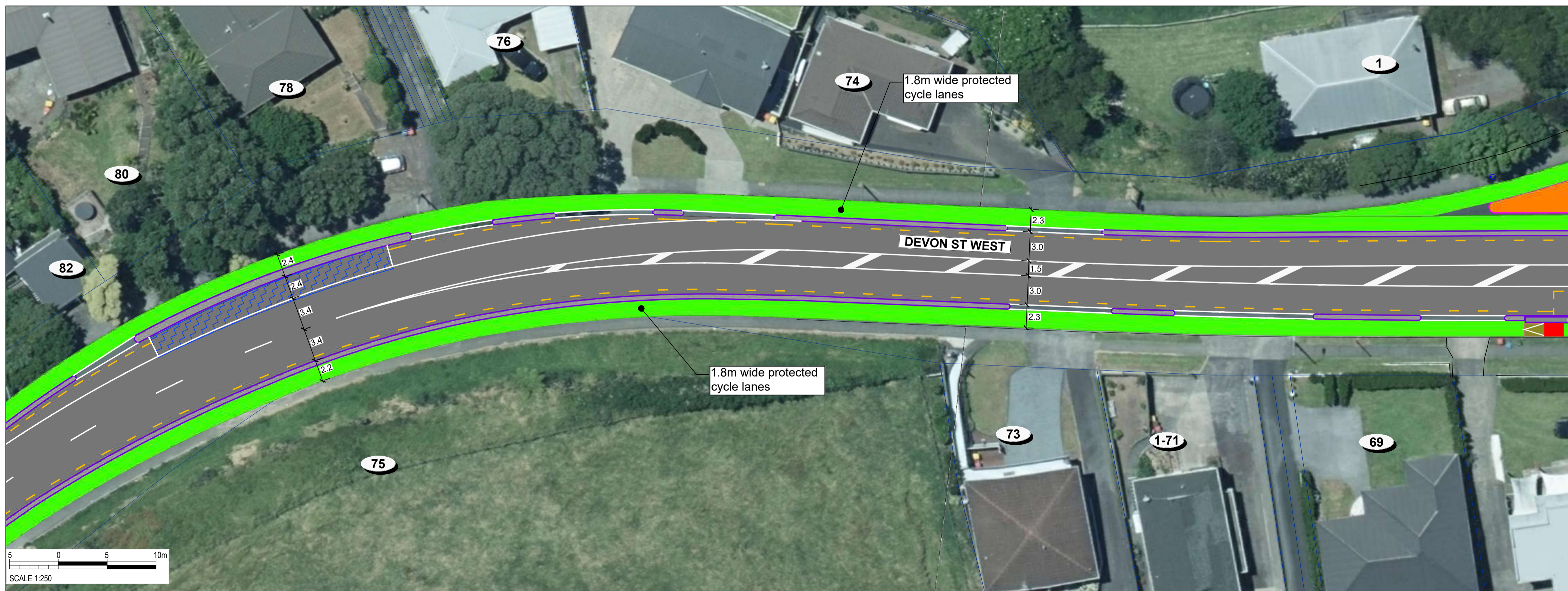
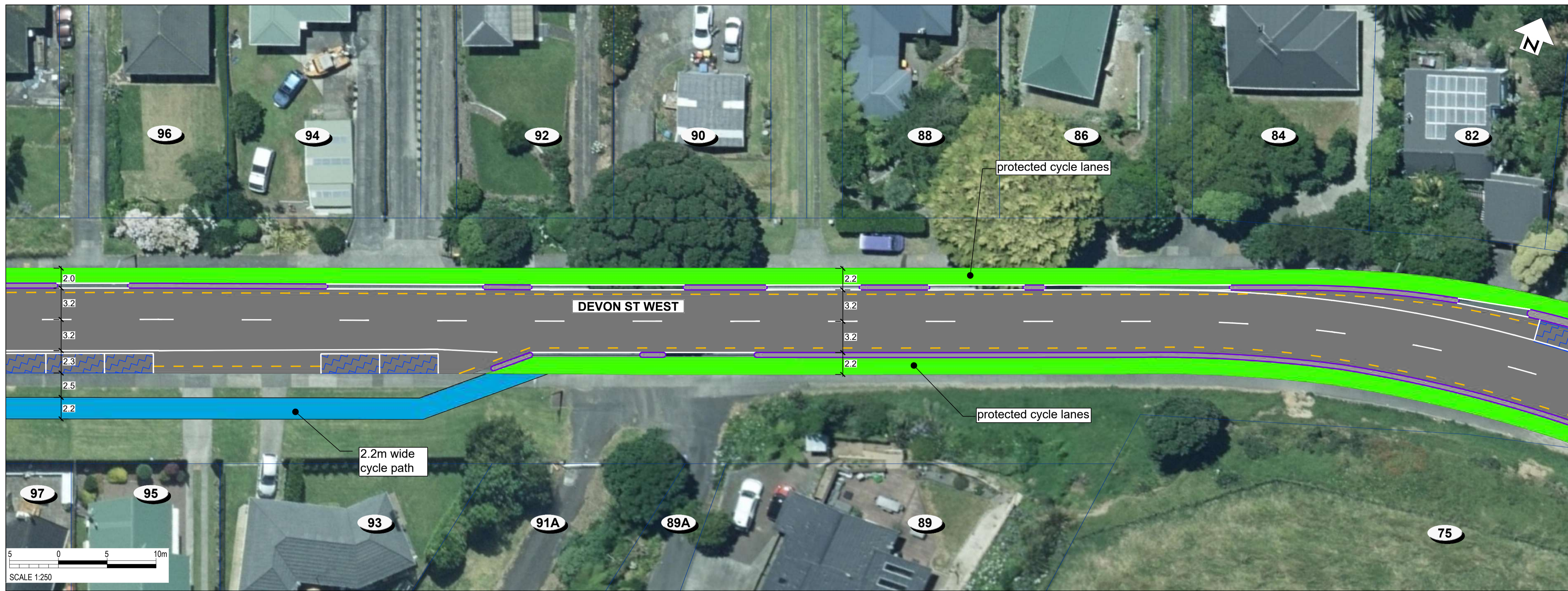


Transport Choices Climate Emergency Response Fund Programme



COPYRIGHT © THESE DRAWINGS SHALL ONLY BE USED FOR THE PURPOSE FOR WHICH THEY WERE SUPPLIED. ANY RE-USE IS PROHIBITED AND NO PART OF THIS DOCUMENT MAY BE REPRODUCED OR DISTRIBUTED WITHOUT THE WRITTEN PERMISSION OF NEW PLYMOUTH DISTRICT COUNCIL.

DO NOT SCALE - IF IN DOUBT, ASK
200mm
150
100
90
80
70
60
50
40
30
20
10
0
ORIGINAL SIZE A1



| LEGEND | |
|--------|------------------------------------|
| | PROPERTY BOUNDARY |
| | EXISTING KERB |
| | NEW KERB |
| | PROTECTED CYCLE LANE |
| | SHARED PATH |
| | FOOTPATH |
| | ROAD MARKINGS |
| | NO STOPPING LINE |
| | SHARED LANE MARKING |
| | RAISED CROSSING |
| | TRAFFIC ISLAND |
| | GRASS / LANDSCAPING |
| | RUBBER SPEED BUMP |
| | NEW / RELOCATED BUS SHELTER |
| | TACTILE PAVERS (LAYOUT INDICATIVE) |
| | ON-STREET PARKING |
| | PROPOSED PARKING TIME RESTRICTION |

Colourings shown are to distinguish the various facility types and design elements and may not reflect their actual colours.

CONSULTATION DRAWING
THIS IS NOT A FINALISED DRAWING SET

SCALE:
1:500 @ A3 (1:250 @ A1)



NOT FOR CONSTRUCTION



South Road/Devon Street West (SH45)

Page 05

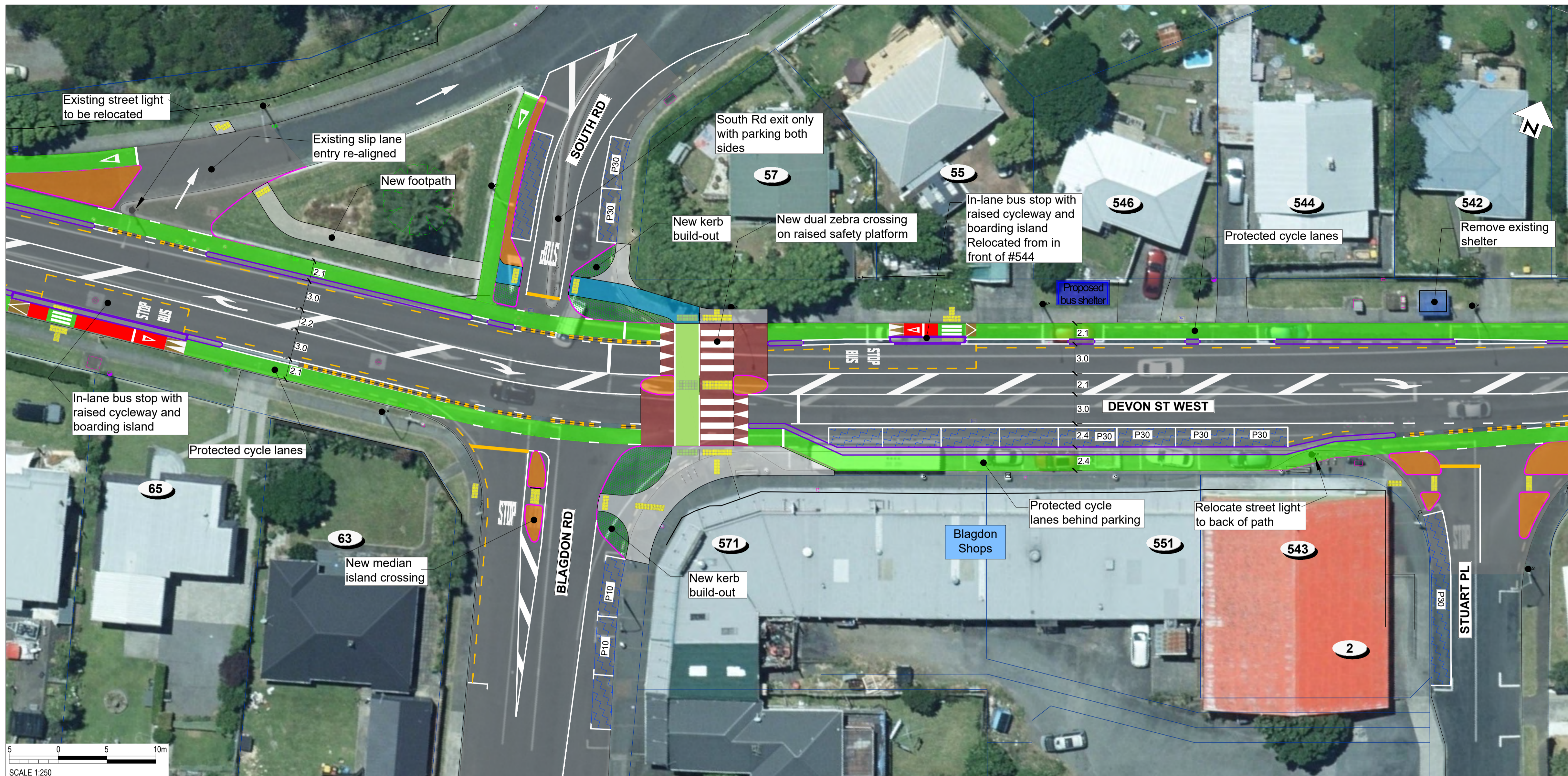


Transport Choices

Climate Emergency Response Fund Programme



ORIGINAL SIZE A1



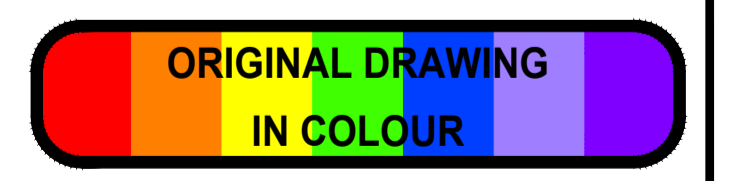
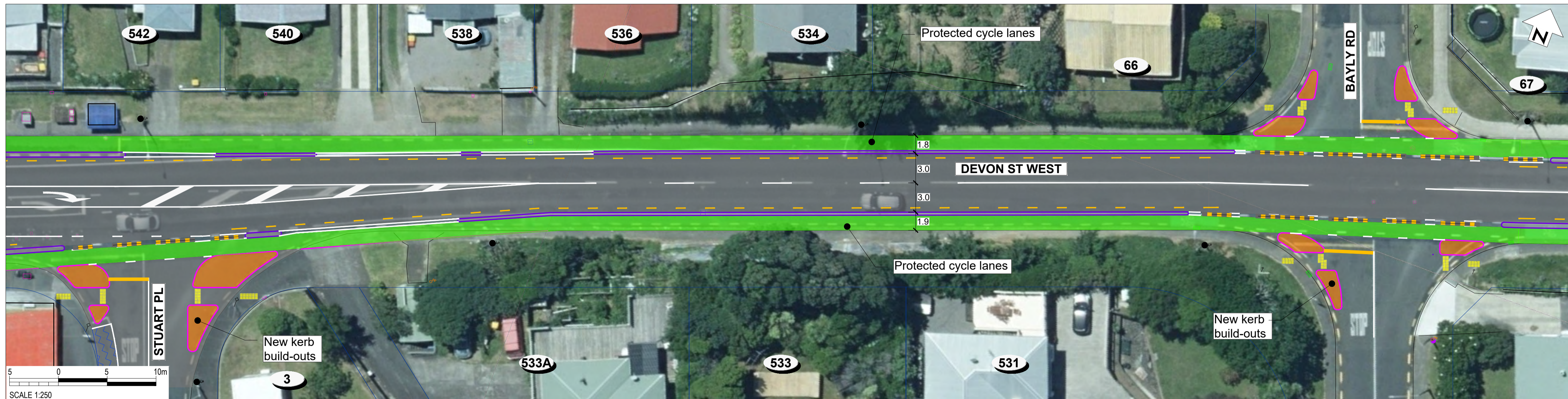
LEGEND

- PROPERTY BOUNDARY
- EXISTING KERB
- NEW KERB
- PROTECTED CYCLE LANE
- SHARED PATH
- FOOTPATH
- ROAD MARKINGS
- NO STOPPING LINE
- SHARED LANE MARKING
- RAISED CROSSING
- TRAFFIC ISLAND
- GRASS / LANDSCAPING
- RUBBER SPEED BUMP
- NEW / RELOCATED BUS SHELTER
- TACTILE PAVERS (LAYOUT INDICATIVE)
- ON-STREET PARKING
- PROPOSED PARKING TIME RESTRICTION

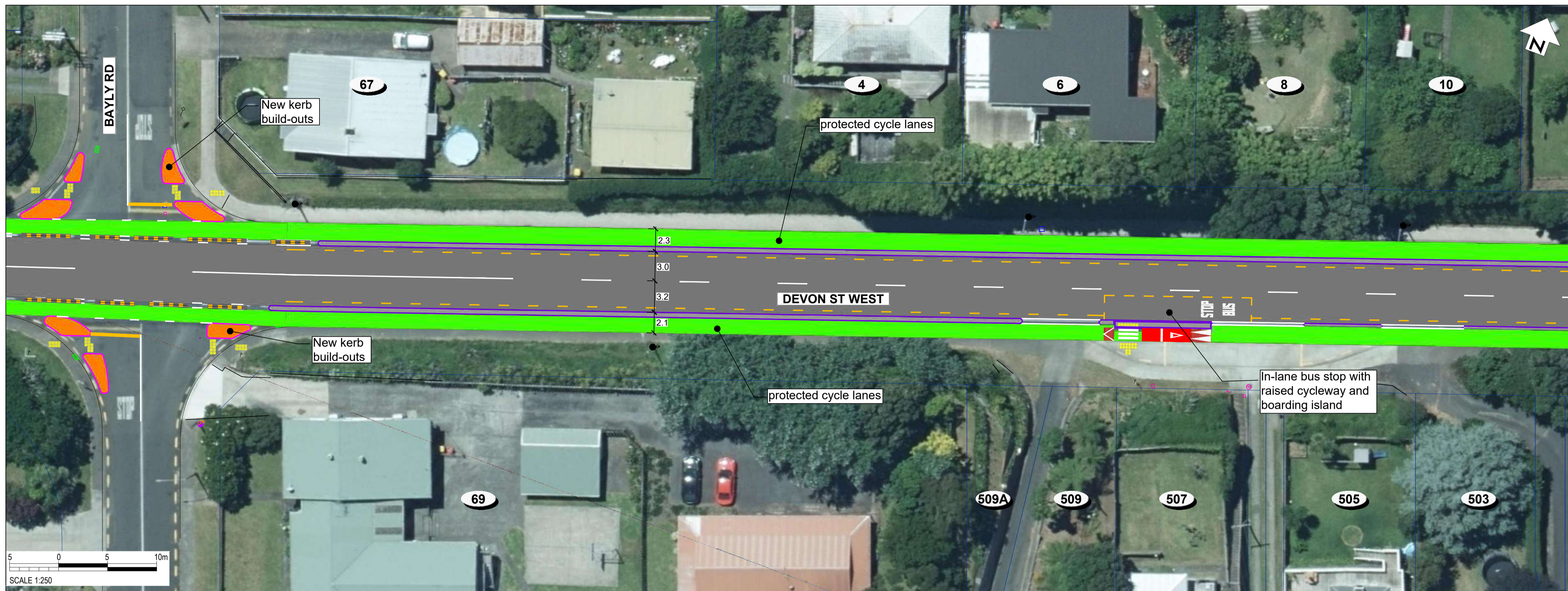
Colourings shown are to distinguish the various facility types and design elements and may not reflect their actual colours.

CONSULTATION DRAWING
THIS IS NOT A FINALISED DRAWING SET

SCALE:
1:500 @ A3 (1:250 @ A1)



NOT FOR CONSTRUCTION



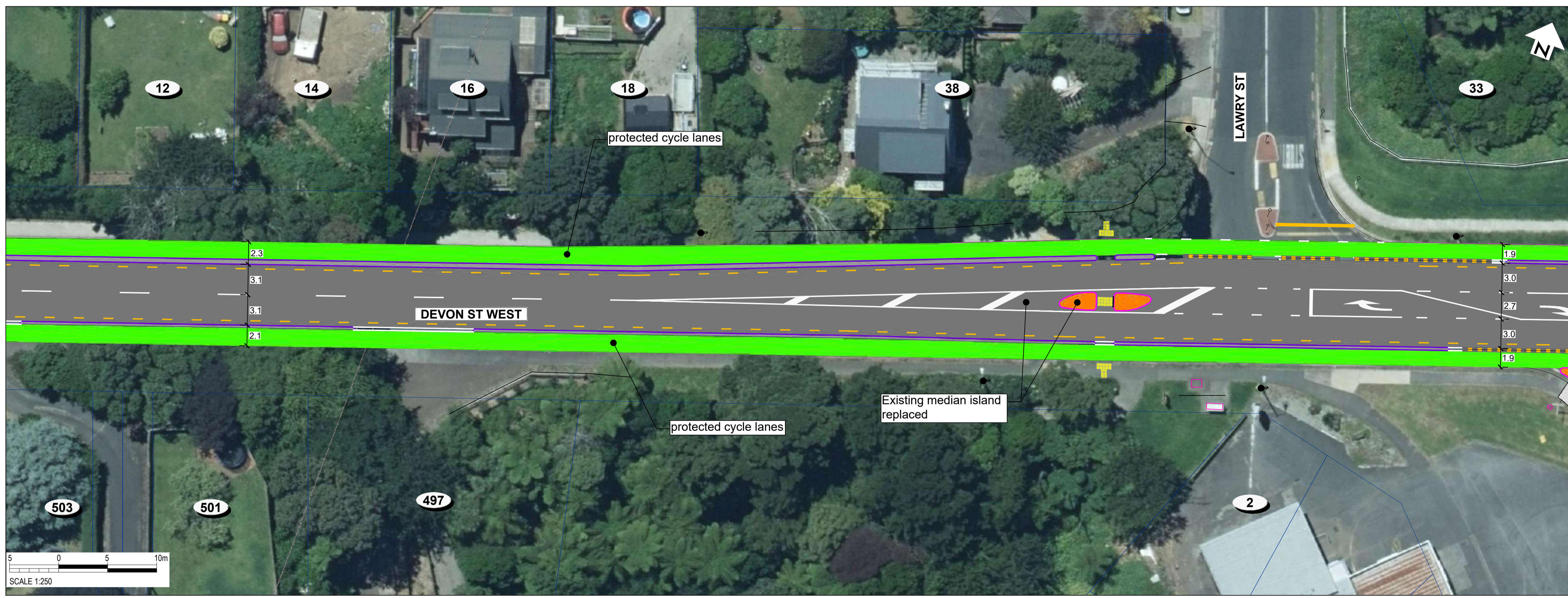
LEGEND

- PROPERTY BOUNDARY
- EXISTING KERB
- NEW KERB
- PROTECTED CYCLE LANE
- SHARED PATH
- FOOTPATH
- ROAD MARKINGS
- NO STOPPING LINE
- SHARED LANE MARKING
- RAISED CROSSING
- TRAFFIC ISLAND
- GRASS / LANDSCAPING
- RUBBER SPEED BUMP
- NEW / RELOCATED BUS SHELTER
- TACTILE PAVERS (LAYOUT INDICATIVE)
- ON-STREET PARKING
- PROPOSED PARKING TIME RESTRICTION

Colourings shown are to distinguish the various facility types and design elements and may not reflect their actual colours.

CONSULTATION DRAWING
THIS IS NOT A FINALISED DRAWING SET

SCALE:
1:500 @ A3 (1:250 @ A1)



NOT FOR CONSTRUCTION



South Road/Devon Street West (SH45)
Page 07

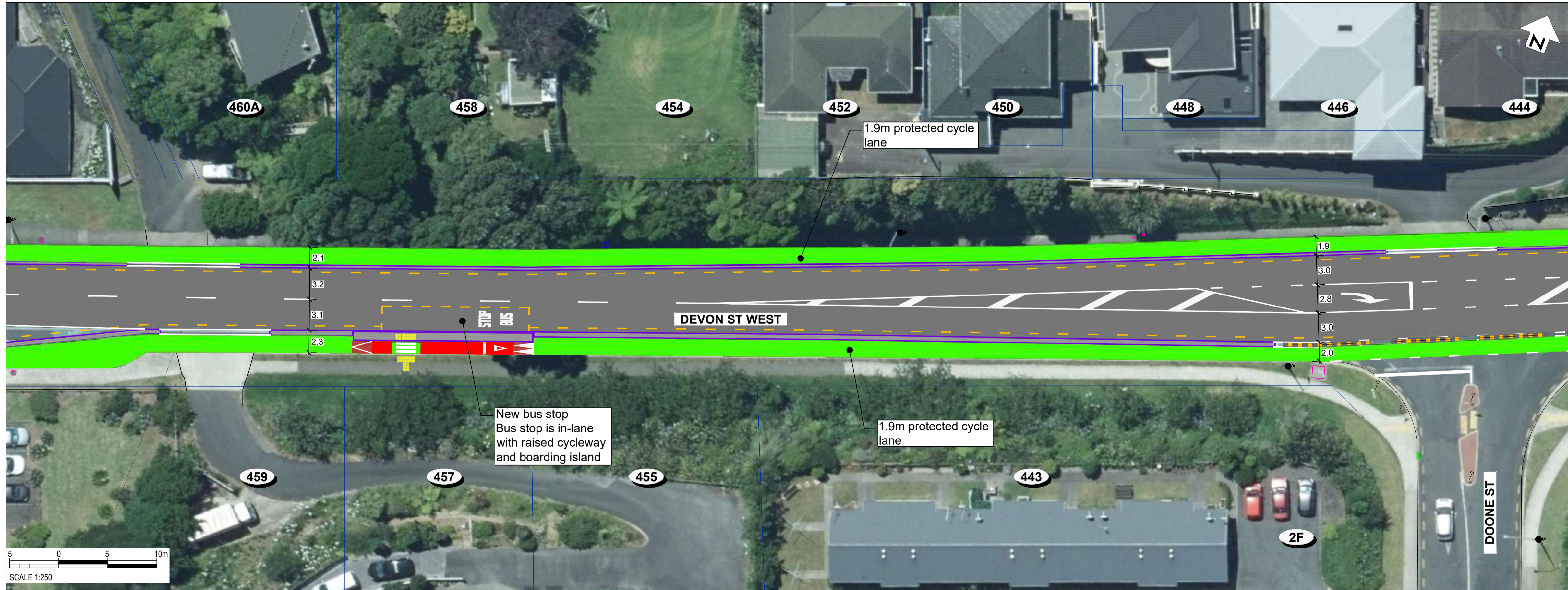
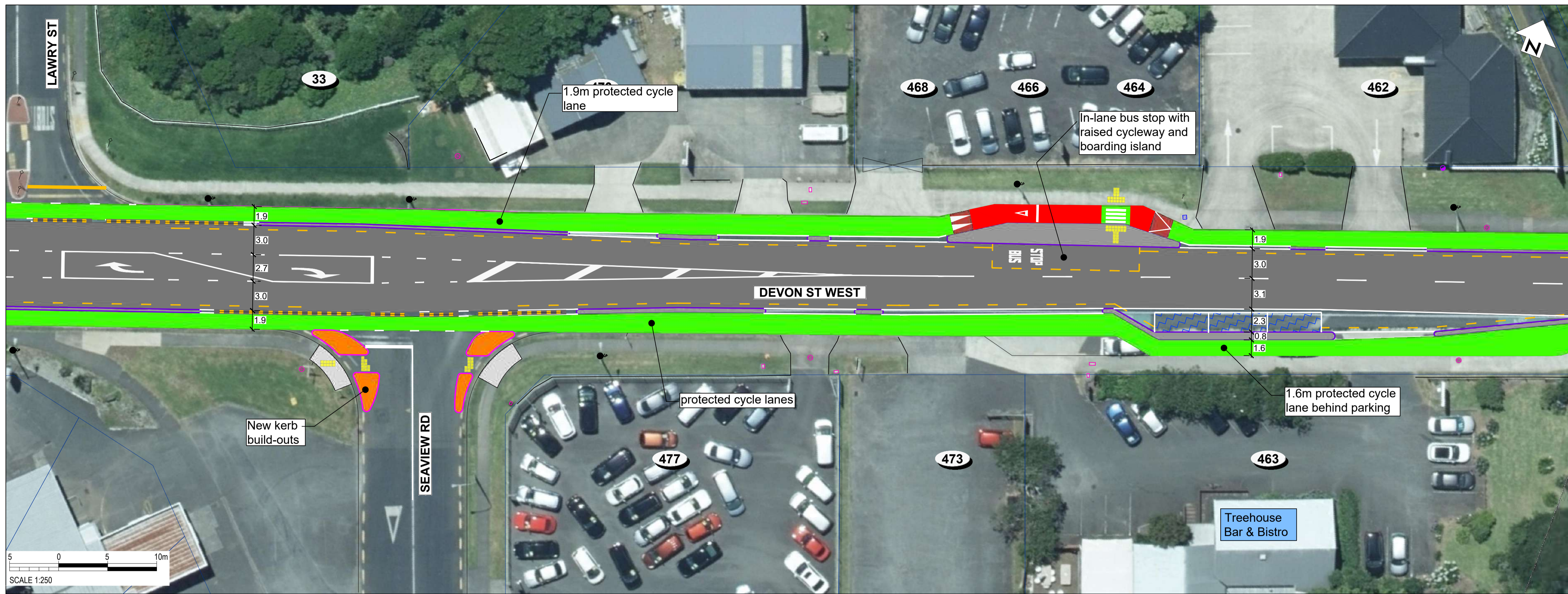


Transport Choices | Climate Emergency Response Fund Programme



COPYRIGHT © THESE DRAWINGS SHALL ONLY BE USED FOR THE PURPOSE FOR WHICH THEY WERE SUPPLIED. ANY RE-USE IS PROHIBITED AND NO PART OF THIS DOCUMENT MAY BE REPRODUCED OR DISTRIBUTED WITHOUT THE WRITTEN PERMISSION OF NEW PLYMOUTH DISTRICT COUNCIL.

ORIGINAL SIZE A1



LEGEND

- PROPERTY BOUNDARY
- EXISTING KERB
- NEW KERB
- PROTECTED CYCLE LANE
- SHARED PATH
- FOOTPATH
- ROAD MARKINGS
- NO STOPPING LINE
- SHARED LANE MARKING
- RAISED CROSSING
- TRAFFIC ISLAND
- GRASS / LANDSCAPING
- RUBBER SPEED BUMP
- NEW / RELOCATED BUS SHELTER
- TACTILE PAVERS (LAYOUT INDICATIVE)
- ON-STREET PARKING
- PROPOSED PARKING TIME RESTRICTION

Colourings shown are to distinguish the various facility types and design elements and may not reflect their actual colours.

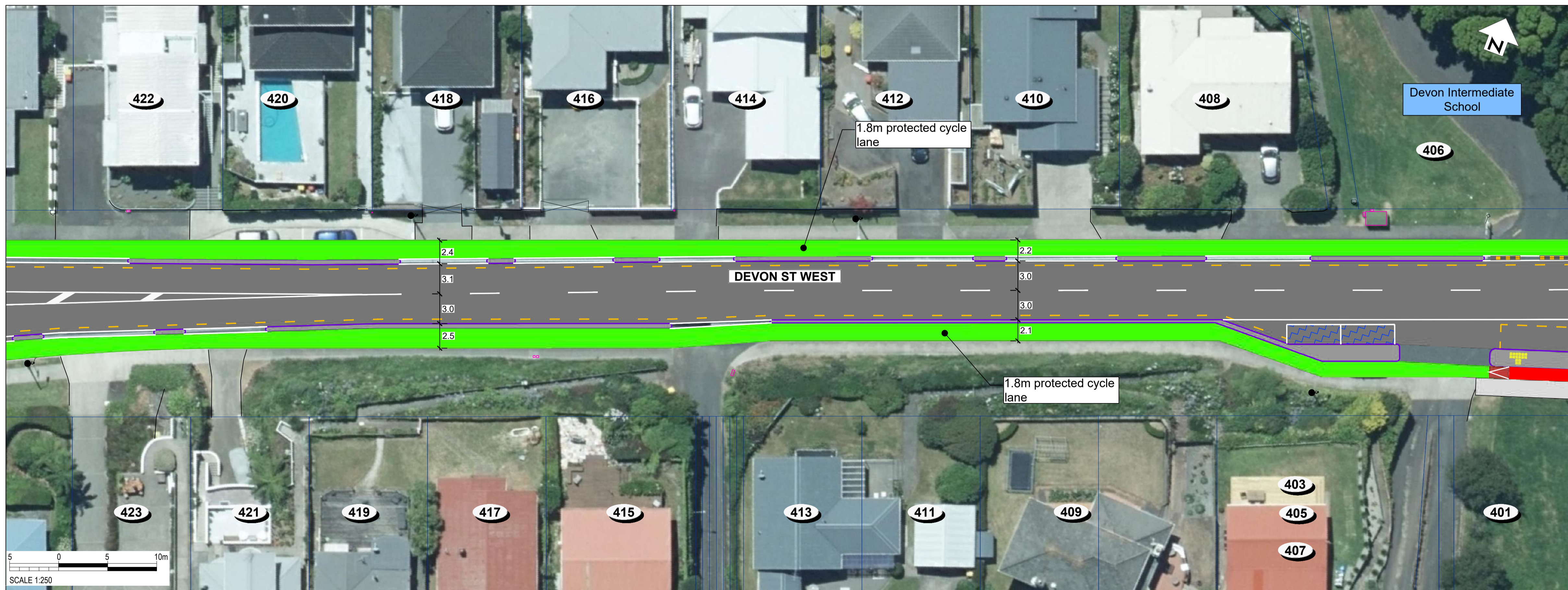
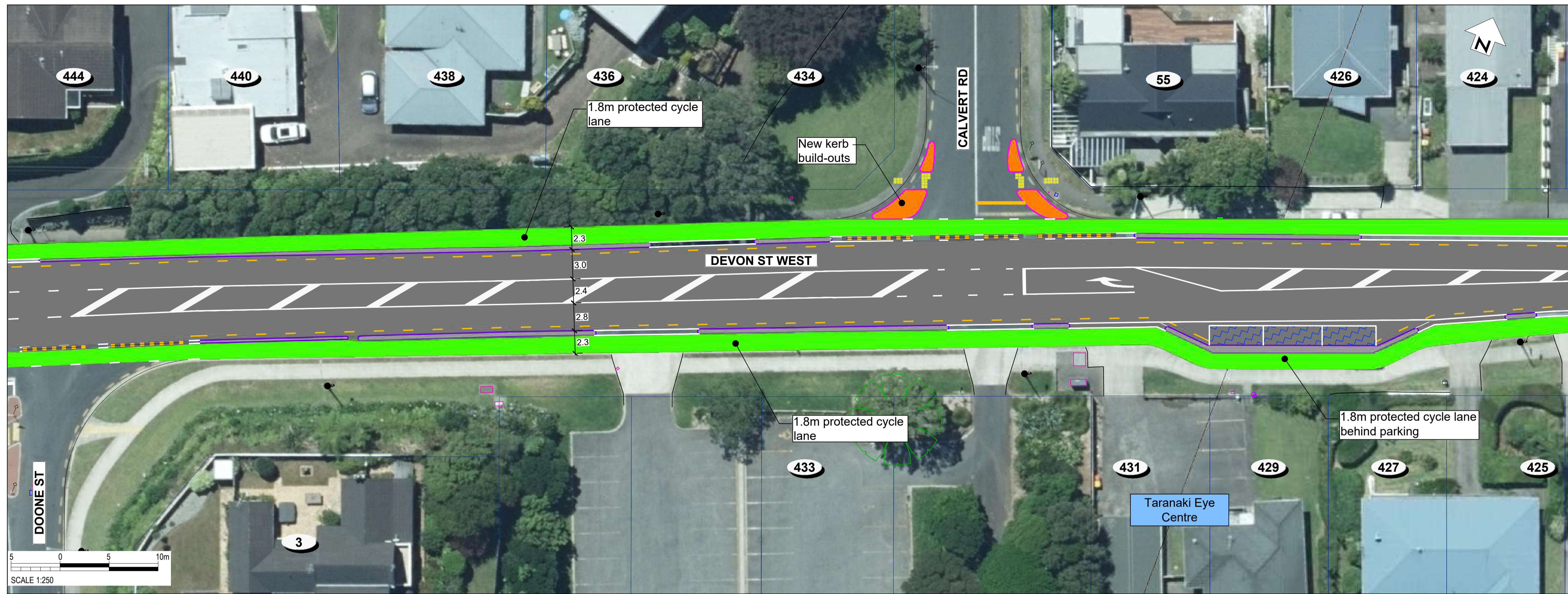
CONSULTATION DRAWING
THIS IS NOT A FINALISED DRAWING SET

SCALE:
1:500 @ A3 (1:250 @ A1)



NOT FOR CONSTRUCTION

200mm
150
100
90
80
70
60
50
40
30
20
10
0
ORIGINAL SIZE A1



LEGEND

- PROPERTY BOUNDARY
- EXISTING KERB
- NEW KERB
- PROTECTED CYCLE LANE
- SHARED PATH
- FOOTPATH
- ROAD MARKINGS
- NO STOPPING LINE
- SHARED LANE MARKING
- RAISED CROSSING
- TRAFFIC ISLAND
- GRASS / LANDSCAPING
- RUBBER SPEED BUMP
- NEW / RELOCATED BUS SHELTER
- TACTILE PAVERS (LAYOUT INDICATIVE)
- ON-STREET PARKING
- PROPOSED PARKING TIME RESTRICTION

Colourings shown are to distinguish the various facility types and design elements and may not reflect their actual colours.

CONSULTATION DRAWING
THIS IS NOT A FINALISED DRAWING SET

SCALE:
1:500 @ A3 (1:250 @ A1)



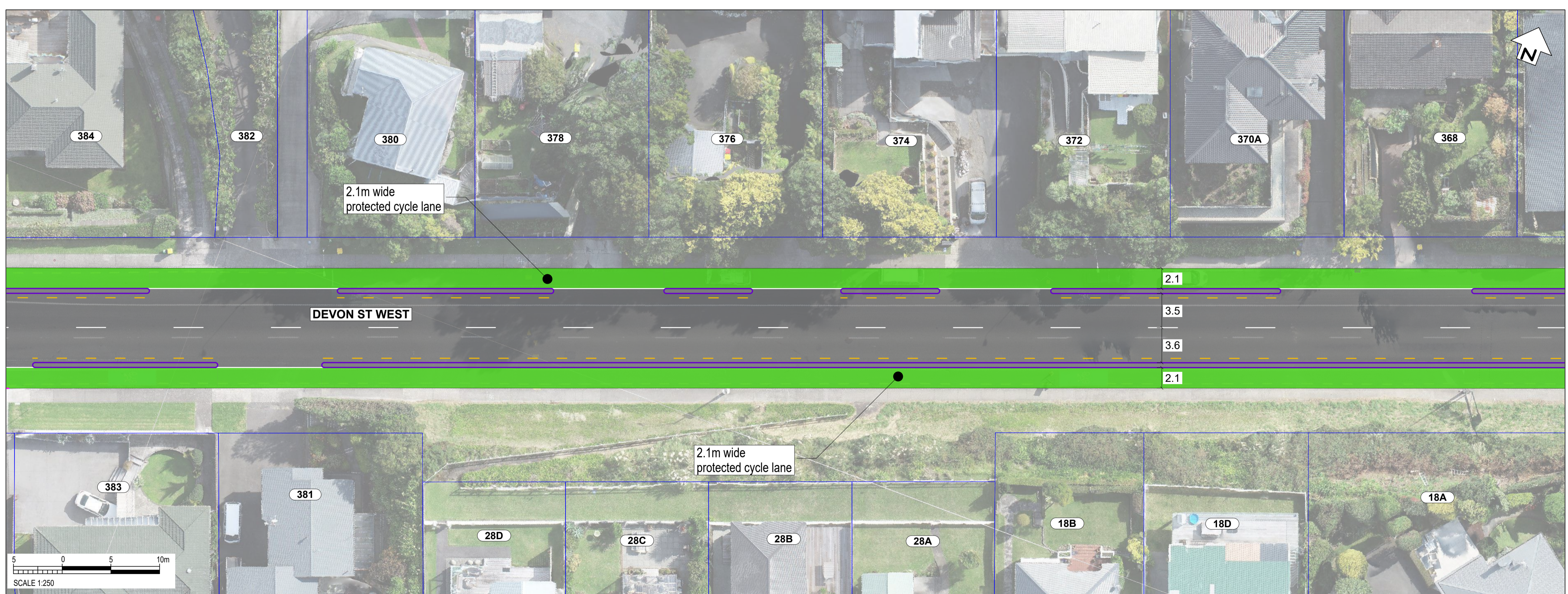
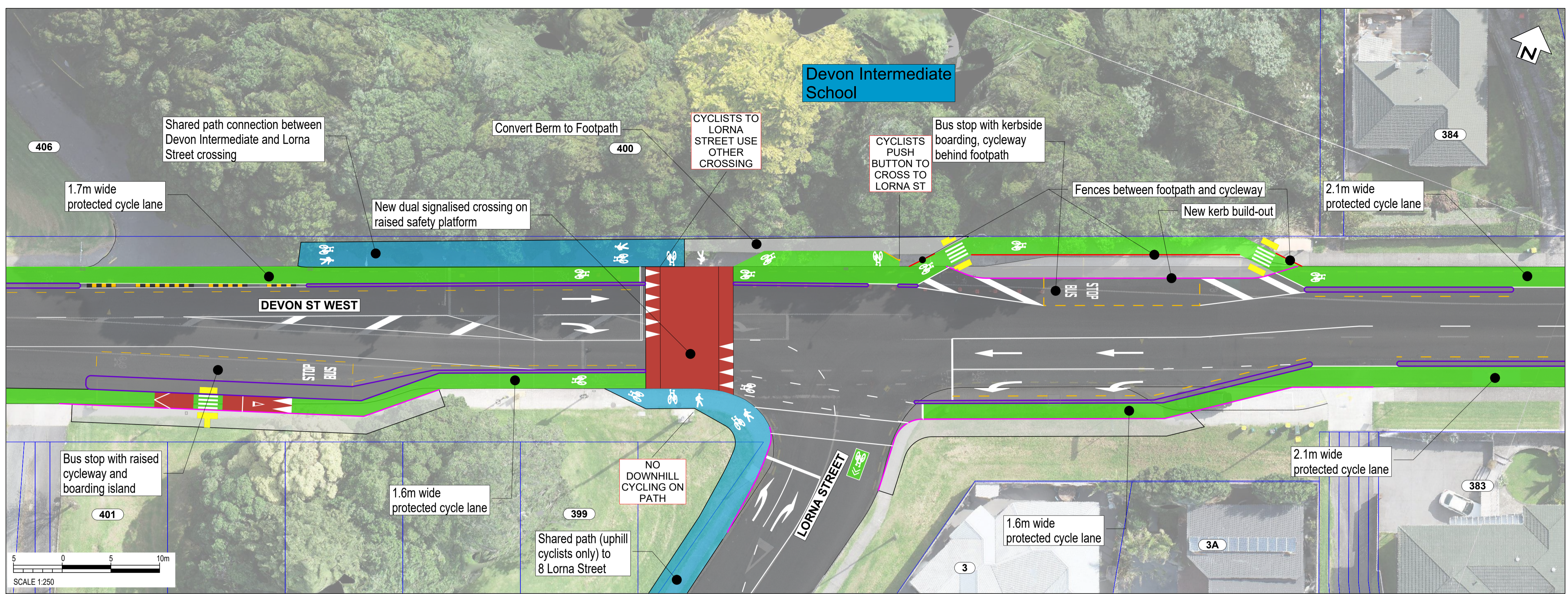
NOT FOR CONSTRUCTION

200 mm DO NOT SCALE - IF IN DOUBT, ASK

150

100
90
80
70
60
50
40
30
20
10
0

ORIGINAL SIZE A1



LEGEND

- PROPERTY BOUNDARY
- EXISTING KERB
- NEW KERB
- PROTECTED CYCLE LANE
- SHARED PATH
- FOOTPATH
- ROAD MARKINGS
- NO STOPPING LINE
- SHARED LANE MARKING
- RAISED CROSSING
- TRAFFIC ISLAND
- GRASS / LANDSCAPING
- RUBBER SPEED BUMP
- NEW / RELOCATED BUS SHELTER
- TACTILE PAVERS (LAYOUT INDICATIVE)
- ON-STREET PARKING
- EXISTING PARKING TIME RESTRICTION TO REMAIN
- PROPOSED PARKING TIME RESTRICTION

Colourings shown are to distinguish the various facility types and design elements and may not reflect their actual colours.

CONSULTATION DRAWING
THIS IS NOT A FINALISED DRAWING SET

SCALE:
1:500 @ A3 (1:250 @ A1)



NOT FOR CONSTRUCTION



South Road/Devon Street West (SH45)
Page 10

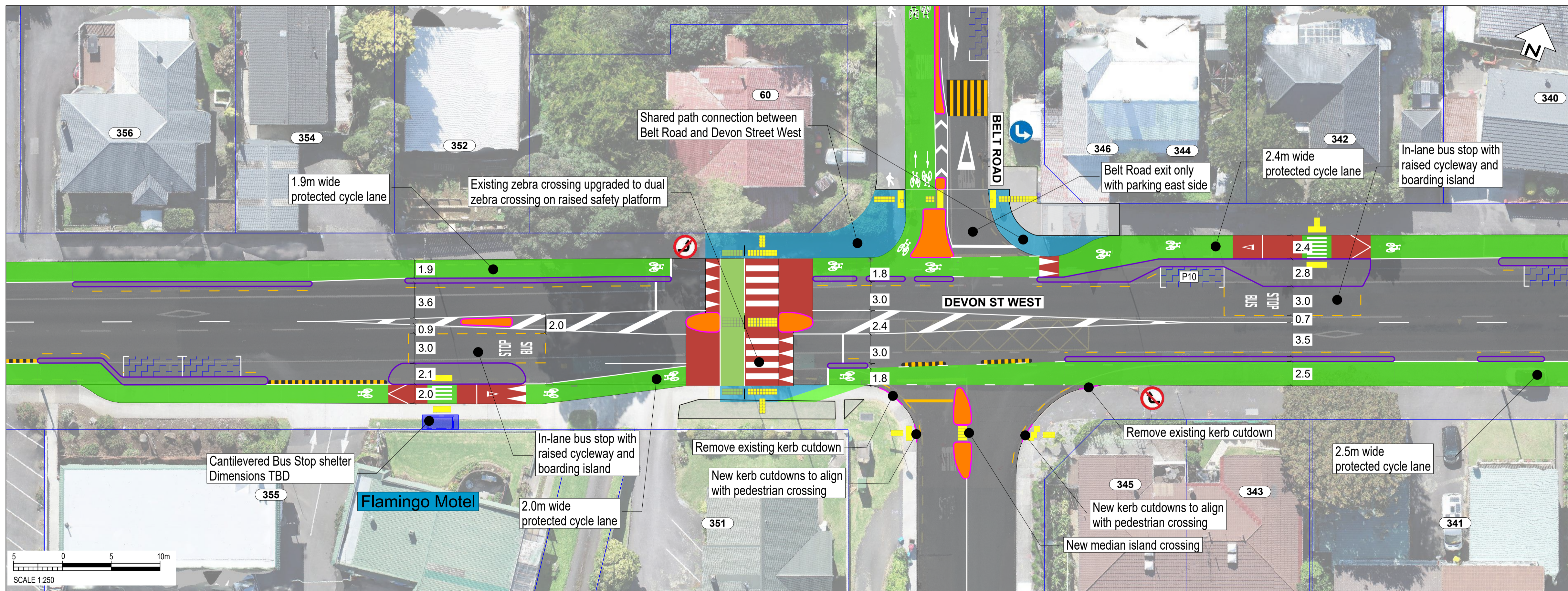
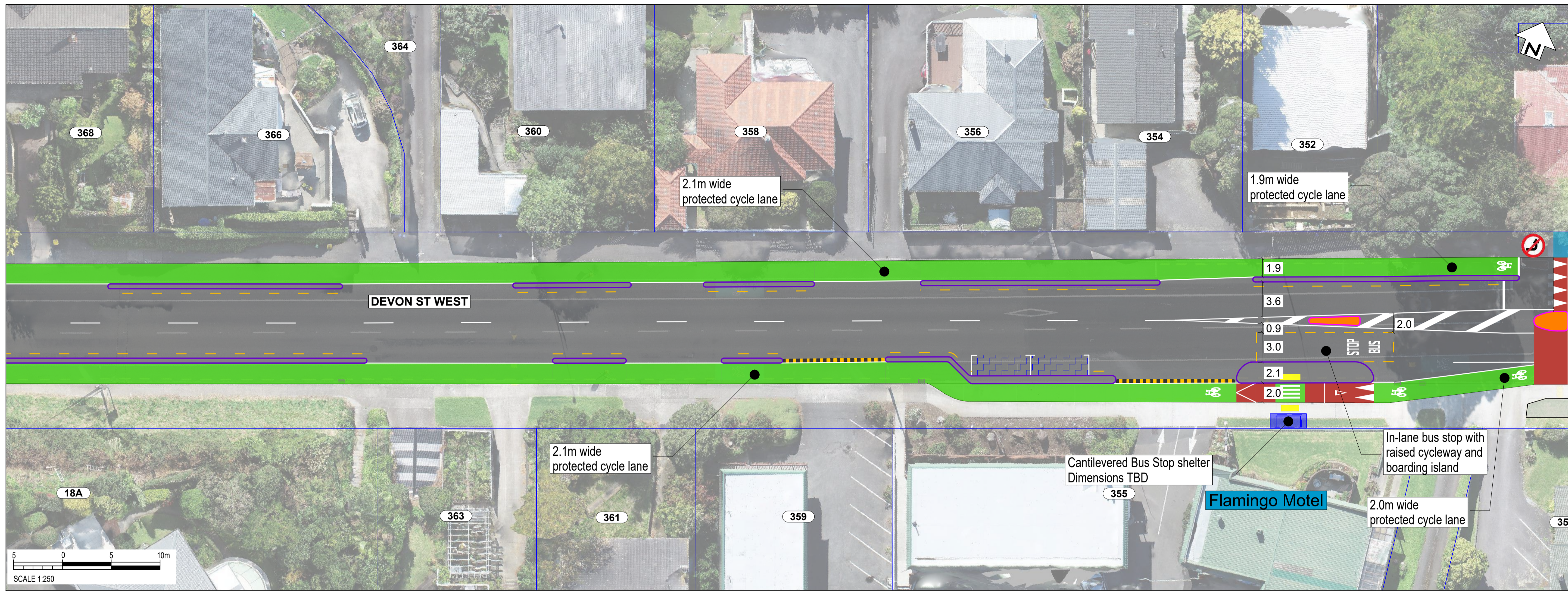


Transport Choices | Climate Emergency Response Fund Programme



COPYRIGHT © THESE DRAWINGS SHALL ONLY BE USED FOR THE PURPOSE FOR WHICH THEY WERE SUPPLIED. ANY RE-USE IS PROHIBITED AND NO PART OF THIS DOCUMENT MAY BE REPRODUCED OR DISTRIBUTED WITHOUT THE WRITTEN PERMISSION OF NEW PLYMOUTH DISTRICT COUNCIL.

ORIGINAL SIZE A1



LEGEND

- PROPERTY BOUNDARY
- EXISTING KERB
- NEW KERB
- PROTECTED CYCLE LANE
- SHARED PATH
- FOOTPATH
- ROAD MARKINGS
- NO STOPPING LINE
- SHARED LANE MARKING
- RAISED CROSSING
- TRAFFIC ISLAND
- GRASS / LANDSCAPING
- RUBBER SPEED BUMP
- NEW / RELOCATED BUS SHELTER
- TACTILE PAVERS (LAYOUT INDICATIVE)
- ON-STREET PARKING
- EXISTING PARKING TIME RESTRICTION TO REMAIN
- PROPOSED PARKING TIME RESTRICTION

Colourings shown are to distinguish the various facility types and design elements and may not reflect their actual colours.

CONSULTATION DRAWING
THIS IS NOT A FINALISED DRAWING SET

SCALE:
1:500 @ A3 (1:250 @ A1)

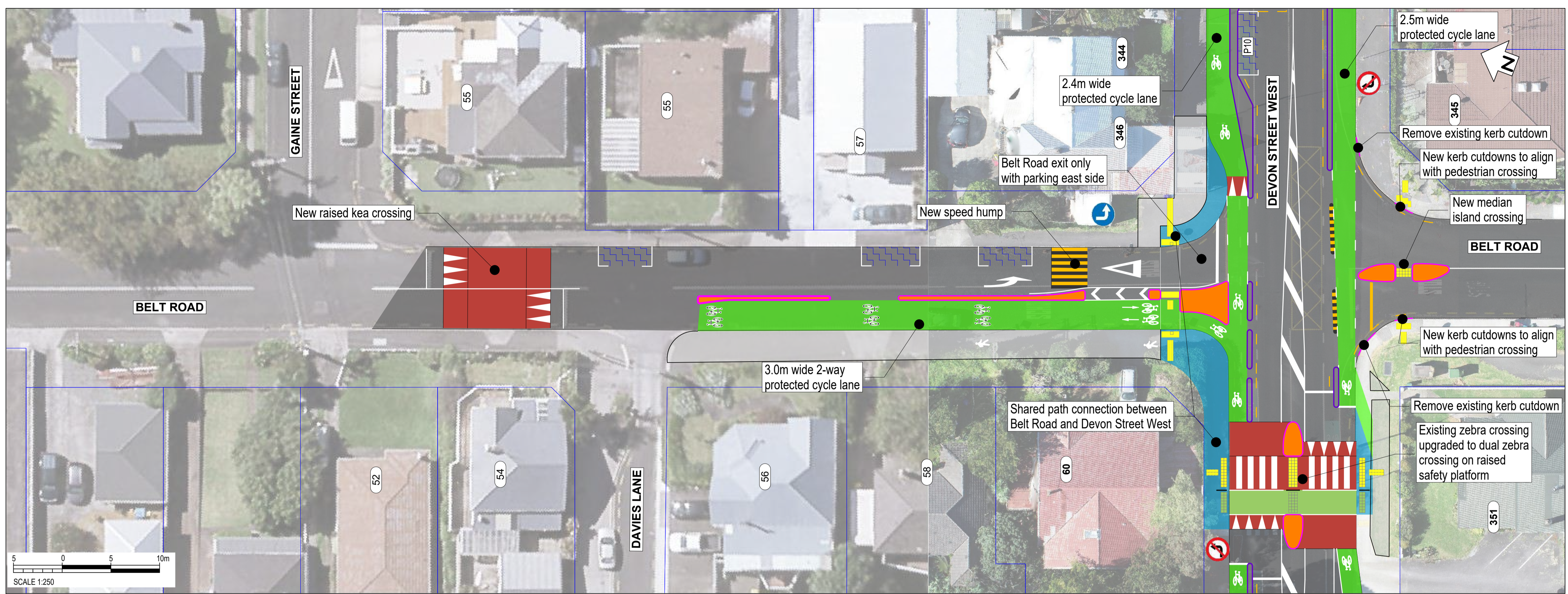


NOT FOR CONSTRUCTION



COPYRIGHT © THESE DRAWINGS SHALL ONLY BE USED FOR THE PURPOSE FOR WHICH THEY WERE SUPPLIED. ANY RE-USE IS PROHIBITED AND NO PART OF THIS DOCUMENT MAY BE REPRODUCED OR DISTRIBUTED WITHOUT THE WRITTEN PERMISSION OF NEW PLYMOUTH DISTRICT COUNCIL.

200 mm DO NOT SCALE - IF IN DOUBT, ASK



LEGEND

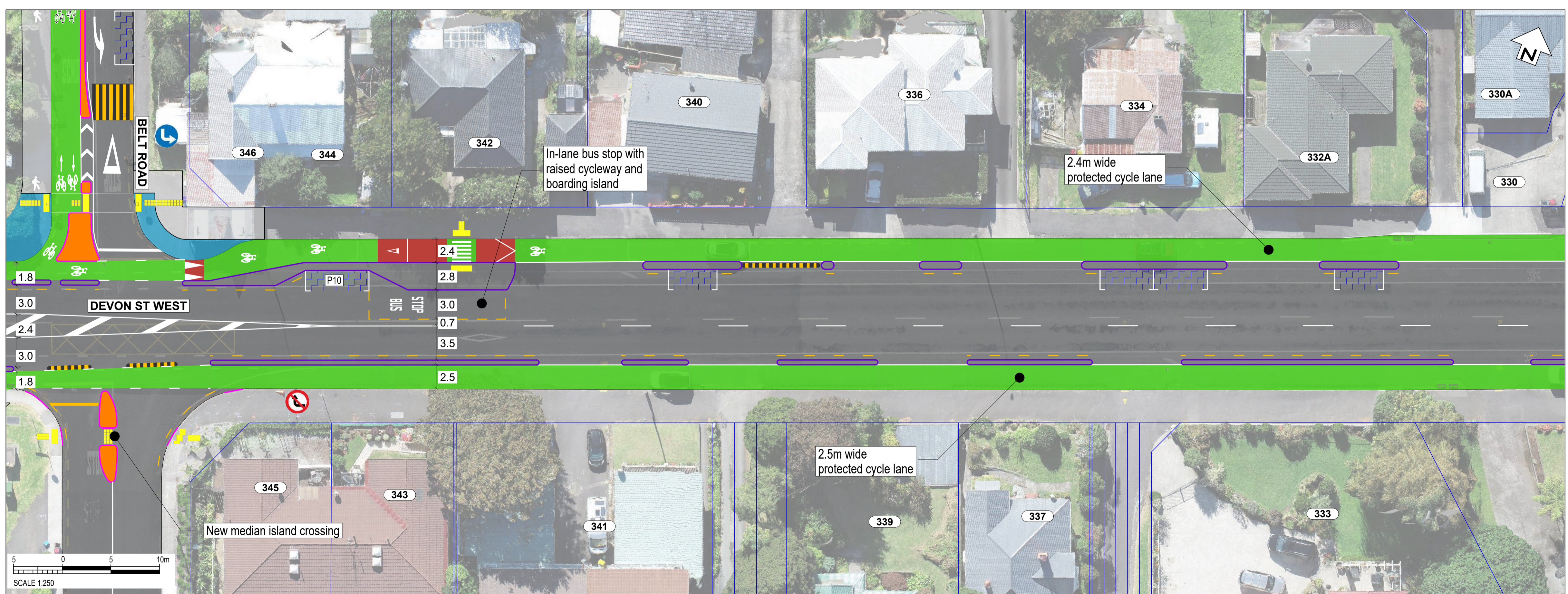
- PROPERTY BOUNDARY
- EXISTING KERB
- NEW KERB
- PROTECTED CYCLE LANE
- SHARED PATH
- FOOTPATH
- ROAD MARKINGS
- NO STOPPING LINE
- SHARED LANE MARKING
- RAISED CROSSING
- TRAFFIC ISLAND
- GRASS / LANDSCAPING
- RUBBER SPEED BUMP
- NEW / RELOCATED BUS SHELTER
- TACTILE PAVERS (LAYOUT INDICATIVE)
- ON-STREET PARKING
- EXISTING PARKING TIME RESTRICTION TO REMAIN
- PROPOSED PARKING TIME RESTRICTION

Colourings shown are to distinguish the various facility types and design elements and may not reflect their actual colours.

CONSULTATION DRAWING
THIS IS NOT A FINALISED DRAWING SET

SCALE:
1:500 @ A3 (1:250 @ A1)

ORIGINAL SIZE A1

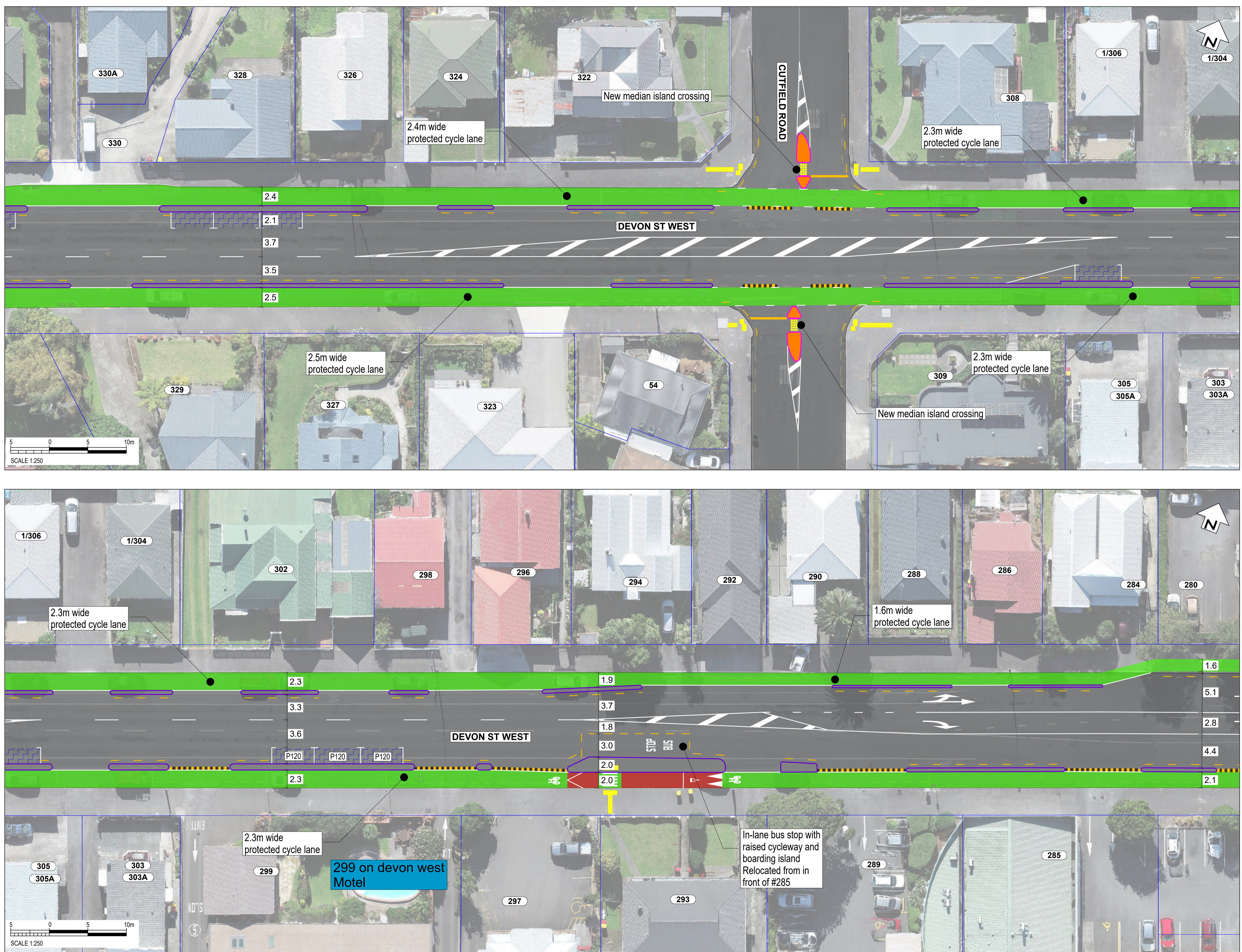


NOT FOR CONSTRUCTION



COPYRIGHT © THESE DRAWINGS SHALL ONLY BE USED FOR THE PURPOSE FOR WHICH THEY WERE SUPPLIED. ANY RE-USE IS PROHIBITED AND NO PART OF THIS DOCUMENT MAY BE REPRODUCED OR DISTRIBUTED WITHOUT THE WRITTEN PERMISSION OF NEW PLYMOUTH DISTRICT COUNCIL.

ORIGINAL SIZE A1



LEGEND

- PROPERTY BOUNDARY
- EXISTING KERB
- NEW KERB
- PROTECTED CYCLE LANE
- SHARED PATH
- FOOTPATH
- ROAD MARKINGS
- NO STOPPING LINE
- SHARED LANE MARKING
- RAISED CROSSING
- TRAFFIC ISLAND
- GRASS / LANDSCAPING
- RUBBER SPEED BUMP
- NEW / RELOCATED BUS SHELTER
- TACTILE PAVERS (LAYOUT INDICATIVE)
- ON-STREET PARKING
- EXISTING PARKING TIME RESTRICTION TO REMAIN
- PROPOSED PARKING TIME RESTRICTION

Colourings shown are to distinguish the various facility types and design elements and may not reflect their actual colours.

CONSULTATION DRAWING
THIS IS NOT A FINALISED DRAWING SET

SCALE:
1:500 @ A3 (1:250 @ A1)



NOT FOR CONSTRUCTION



South Road/Devon Street West (SH45)
Page 13



Transport Choices | Climate Emergency Response Fund Programme



COPYRIGHT © THESE DRAWINGS SHALL ONLY BE USED FOR THE PURPOSE FOR WHICH THEY WERE SUPPLIED. ANY RE-USE IS PROHIBITED AND NO PART OF THIS DOCUMENT MAY BE REPRODUCED OR DISTRIBUTED WITHOUT THE WRITTEN PERMISSION OF NEW PLYMOUTH DISTRICT COUNCIL.

200 mm DO NOT SCALE - IF IN DOUBT, ASK

150

100

90

80

70

60

50

40

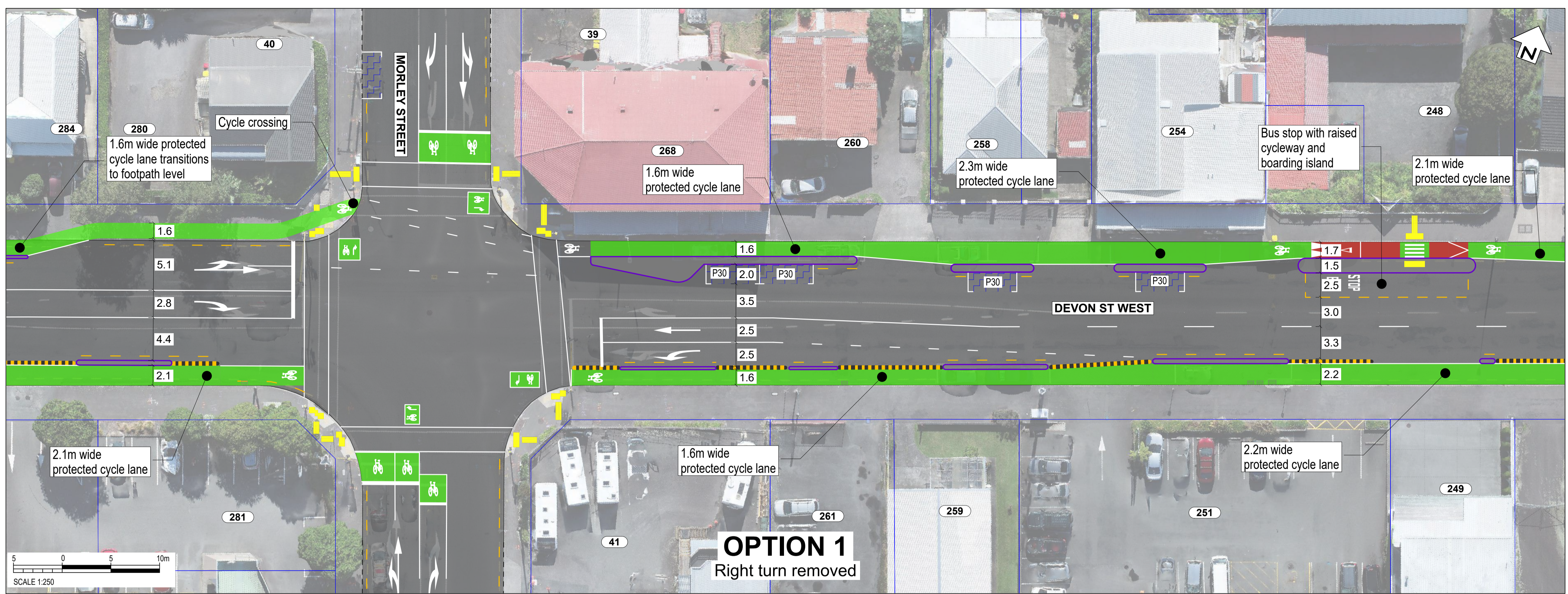
30

20

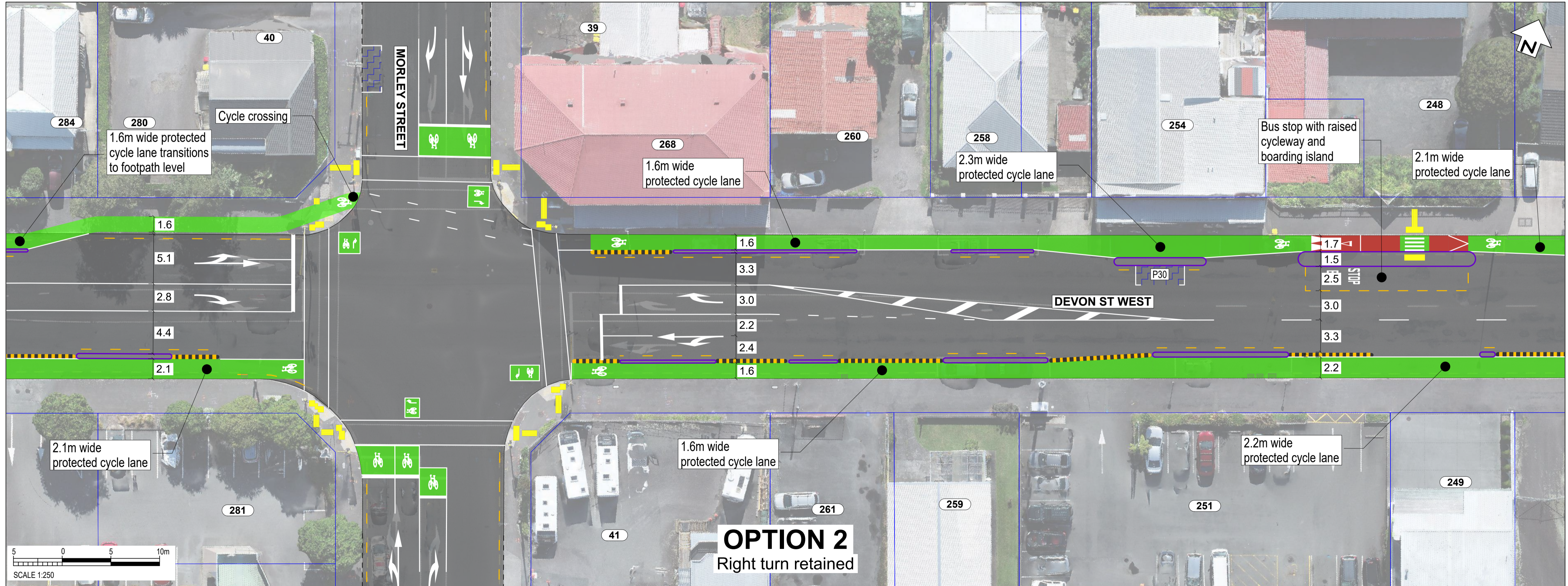
10

0

ORIGINAL SIZE A1



OPTION 1
Right turn removed



OPTION 2
Right turn retained

LEGEND

- PROPERTY BOUNDARY
- EXISTING KERB
- NEW KERB
- PROTECTED CYCLE LANE
- SHARED PATH
- FOOTPATH
- ROAD MARKINGS
- NO STOPPING LINE
- SHARED LANE MARKING
- RAISED CROSSING
- TRAFFIC ISLAND
- GRASS / LANDSCAPING
- RUBBER SPEED BUMP
- NEW / RELOCATED BUS SHELTER
- TACTILE PAVERS (LAYOUT INDICATIVE)
- ON-STREET PARKING
- EXISTING PARKING TIME RESTRICTION TO REMAIN
- PROPOSED PARKING TIME RESTRICTION

Colourings shown are to distinguish the various facility types and design elements and may not reflect their actual colours.

CONSULTATION DRAWING
THIS IS NOT A FINALISED DRAWING SET

SCALE:
1:500 @ A3 (1:250 @ A1)



NOT FOR CONSTRUCTION

ORIGINAL SIZE A1



LEGEND

- PROPERTY BOUNDARY
- EXISTING KERB
- NEW KERB
- PROTECTED CYCLE LANE
- SHARED PATH
- FOOTPATH
- ROAD MARKINGS
- NO STOPPING LINE
- SHARED LANE MARKING
- RAISED CROSSING
- TRAFFIC ISLAND
- GRASS / LANDSCAPING
- RUBBER SPEED BUMP
- NEW / RELOCATED BUS SHELTER
- TACTILE PAVERS (LAYOUT INDICATIVE)
- ON-STREET PARKING
- EXISTING PARKING TIME RESTRICTION TO REMAIN
- PROPOSED PARKING TIME RESTRICTION

Colourings shown are to distinguish the various facility types and design elements and may not reflect their actual colours.

CONSULTATION DRAWING
THIS IS NOT A FINALISED DRAWING SET

SCALE:
1:500 @ A3 (1:250 @ A1)



NOT FOR CONSTRUCTION



South Road/Devon Street West (SH45)
Page 15


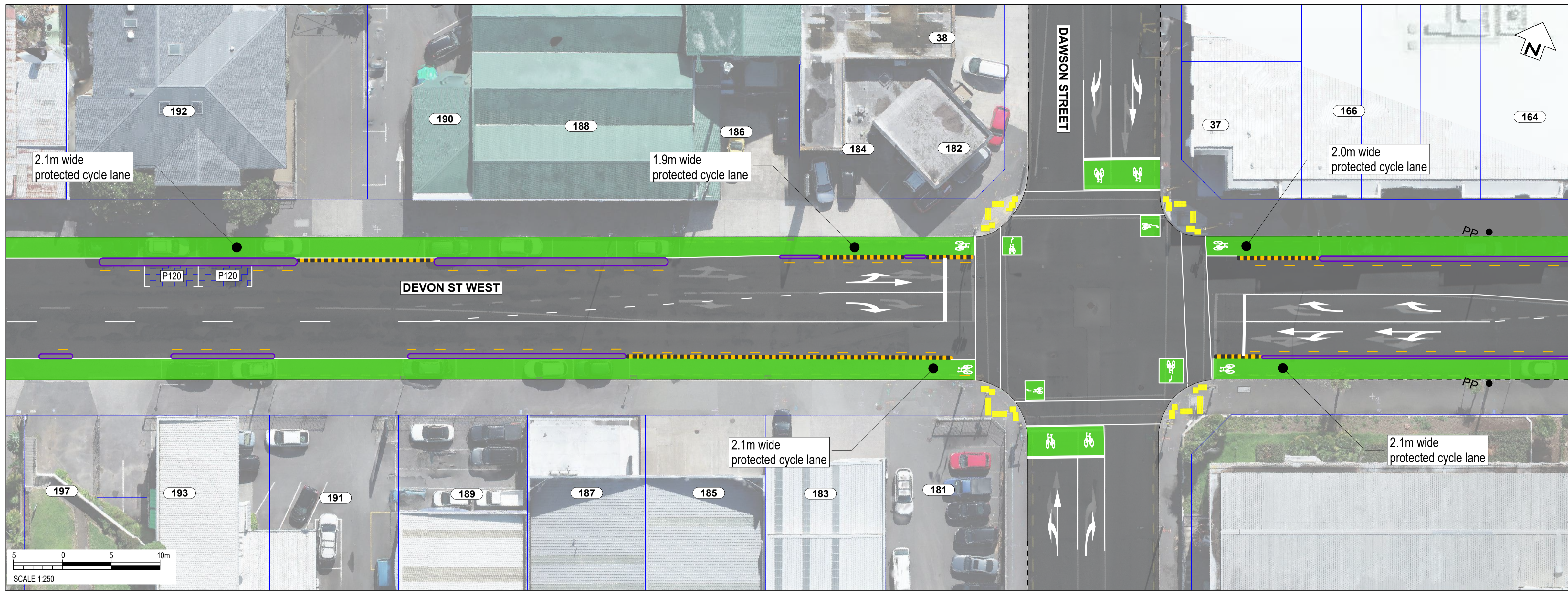


Transport Choices Climate Emergency Response Fund Programme



COPYRIGHT © THESE DRAWINGS SHALL ONLY BE USED FOR THE PURPOSE FOR WHICH THEY WERE SUPPLIED. ANY RE-USE IS PROHIBITED AND NO PART OF THIS DOCUMENT MAY BE REPRODUCED OR DISTRIBUTED WITHOUT THE WRITTEN PERMISSION OF NEW PLYMOUTH DISTRICT COUNCIL.

ORIGINAL SIZE A1



LEGEND

- PROPERTY BOUNDARY
- EXISTING KERB
- NEW KERB
- PROTECTED CYCLE LANE
- SHARED PATH
- FOOTPATH
- ROAD MARKINGS
- NO STOPPING LINE
- SHARED LANE MARKING
- RAISED CROSSING
- TRAFFIC ISLAND
- GRASS / LANDSCAPING
- RUBBER SPEED BUMP
- NEW / RELOCATED BUS SHELTER
- TACTILE PAVERS (LAYOUT INDICATIVE)
- ON-STREET PARKING
- EXISTING PARKING TIME RESTRICTION TO REMAIN
- PROPOSED PARKING TIME RESTRICTION

Colourings shown are to distinguish the various facility types and design elements and may not reflect their actual colours.

CONSULTATION DRAWING
THIS IS NOT A FINALISED DRAWING SET

SCALE:
1:500 @ A3 (1:250 @ A1)



NOT FOR CONSTRUCTION



South Road/Devon Street West (SH45)
Page 16



Transport Choices | Climate Emergency Response Fund Programme



COPYRIGHT © THESE DRAWINGS SHALL ONLY BE USED FOR THE PURPOSE FOR WHICH THEY WERE SUPPLIED. ANY RE-USE IS PROHIBITED AND NO PART OF THIS DOCUMENT MAY BE REPRODUCED OR DISTRIBUTED WITHOUT THE WRITTEN PERMISSION OF NEW PLYMOUTH DISTRICT COUNCIL.