















New Plymouth Land Supply Review : Growth Areas

March 2008

Existing environment areas

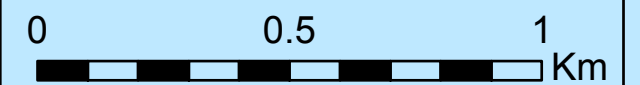
-  Residential
-  Industrial
-  Business
-  Open space
-  Available Residential
(Gross site area at Sep 2005)
-  Available Industrial
(Gross site area at Sep 2005)
-  Residential Environment Area
(Gross site area in alternate use at Sep 2005)
-  Industrial Environment Area
(Gross site area in alternate use at Sep 2005)

Growth recommendations

-  Residential
-  Business / Light industrial
-  Future open space
-  Future business / Light industry
-  Future residential
-  Potential Residential Areas



Growth Area	Land Area (Ha)
A	7.68
B	62.23



Waitara
Map 4H

